









## Key

-  Greenway
-  Greenway/road/driveway
-  Proposed Greenway
-  Track label
-  Sealed road
-  Unsealed road
-  Waterways
-  Bywong Community Hall

This map has all current Greenways.

Look for the number of the greenway you wish to use, on the back are pictures of the entrances to the greenways. Some Greenways run alongside unsealed roads/driveways.

Remember a Greenway is for human powered vehicles, no cars or motor bikes.

There are also a number of other access tracks in the area.

**December 2012**

# Bywong-Wamboin Greenways



## Greenway Code of Conduct

The Greenways Management Committee oversees the good management of the corridors, in cooperation with the community and user groups for the benefit of the conservation of nature and use by the community.


To help us maintain them in good condition as a community resource for the use and enjoyment of all, the following rules apply:

- No motorised vehicles,\*\*
- All noise to be kept to a minimum,
- All users must respect private property and the adjacent residents' privacy,
- The carriage of firearms or other weapons and hunting activities are not permitted,
- All rubbish to be removed,
- All gates should be left as found,
- No neighbouring residents are to fence, obstruct, plant on or otherwise interfere with the Greenways,
- Dogs should be under control at all times,
- No camping,
- No lighting of fires,
- Remain on the defined track,
- No collection of natural or archaeological items, and
- All users are encouraged to report issues or problems to the management committee.

The Committee may place restrictions on the use of any or all of the Greenways if degradation occurs or is likely to occur due to prevailing conditions of environmental concerns.  
 \*\*Note: The use of unregistered motorised vehicles (especially trail bikes) may expose the riders of these vehicles to serious liability risk if an accident were to result.



**1**  
190 Newington Road – take the driveway at the end of the road and through the creek.



**2**  
Greenway runs along the side of Woolshed Lane.



**3**  
Denley and Weeroona junction, starts next to green shed and runs parallel to Weerona Drive.



**4**  
Denley Drive to Millpost Hill, near 379 Denley Drive.



**6**  
Near 1205 Norton Road.



**1**  
153–154 Harriot Road up the driveway, Greenway starts at the top of the hill.



**2**  
Waramunga Close (left) Woolshed Lane (right) intersection.



**3**  
441 Weeroona Drive up the driveway to Greenway behind.



**4**  
Hogan Drive to Millpost Hill.



**6**  
Near 244 Weeroona Drive (East side of road).



**1**  
Track starts behind the Bywong Hall, past the horse jumps, past the dam through the gate.



**2**  
Norton Road, small access gate on right hand side near driveway.



**3**  
Near 65 Weeroona Drive (West side of road).



**5**  
60 Majors Close follow driveway for 150 m to entry gate.



**7**  
At end of Clare Valley Place. Dirt track to right of green letterbox driveway.



**1**  
Track from Denley Drive starts 100m West of Weeroona Drive, North side near the road sign.

These pictures and descriptions will help you find the access points for the Greenways. Most have signs and their descriptions are written in green, whereas access points without signs are written in black.

Text in Green = Greenway Sign  
 Text in Black = No Greenway Sign



**5**  
Denley Drive to Majors Close (West), near 379 Denley Drive.



**7**  
Clare Lane/Valley View Lane. On dirt gated road, closer to Valley View Lane end.